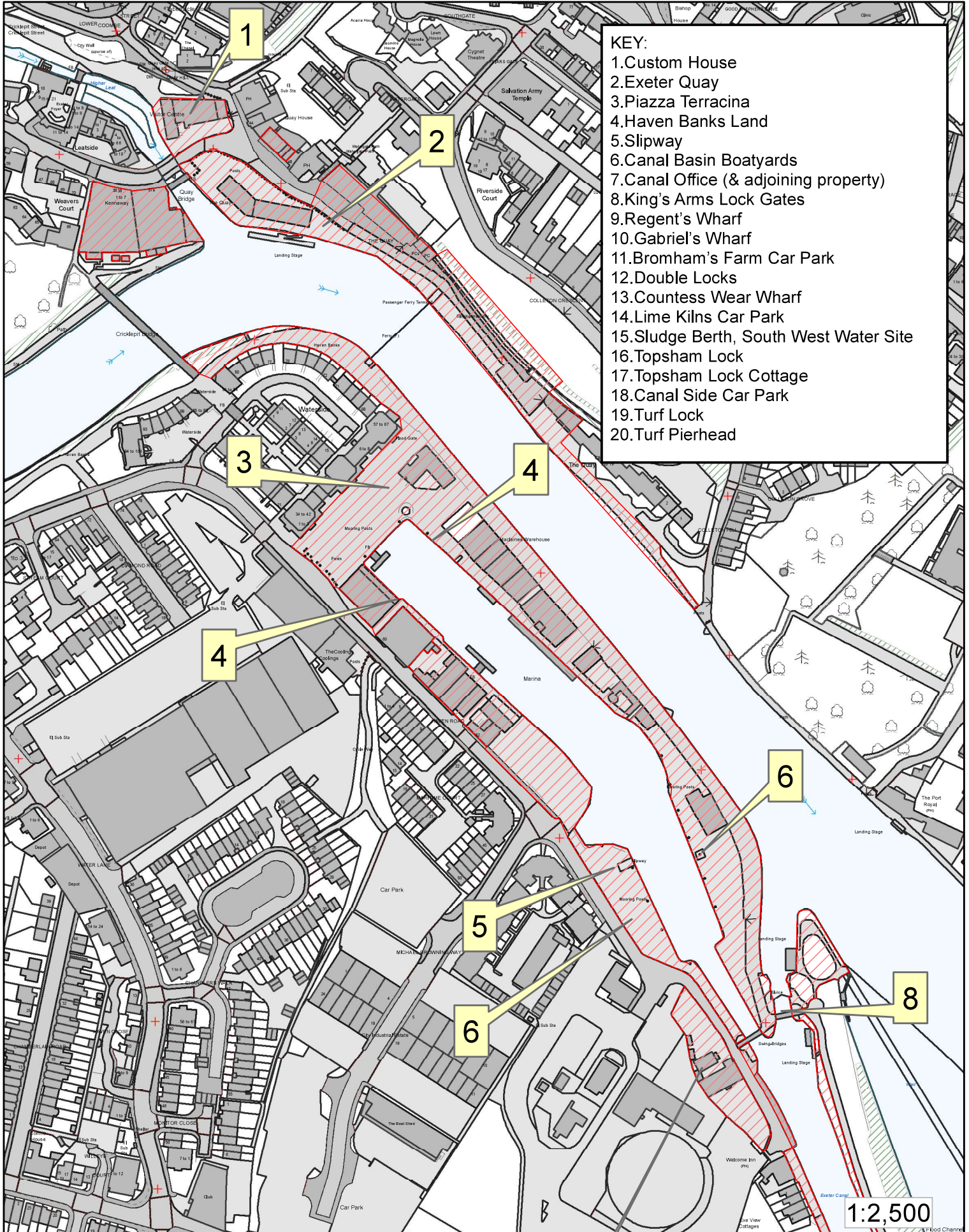


Port Premises Plan (Exeter Quay to King's Arms)

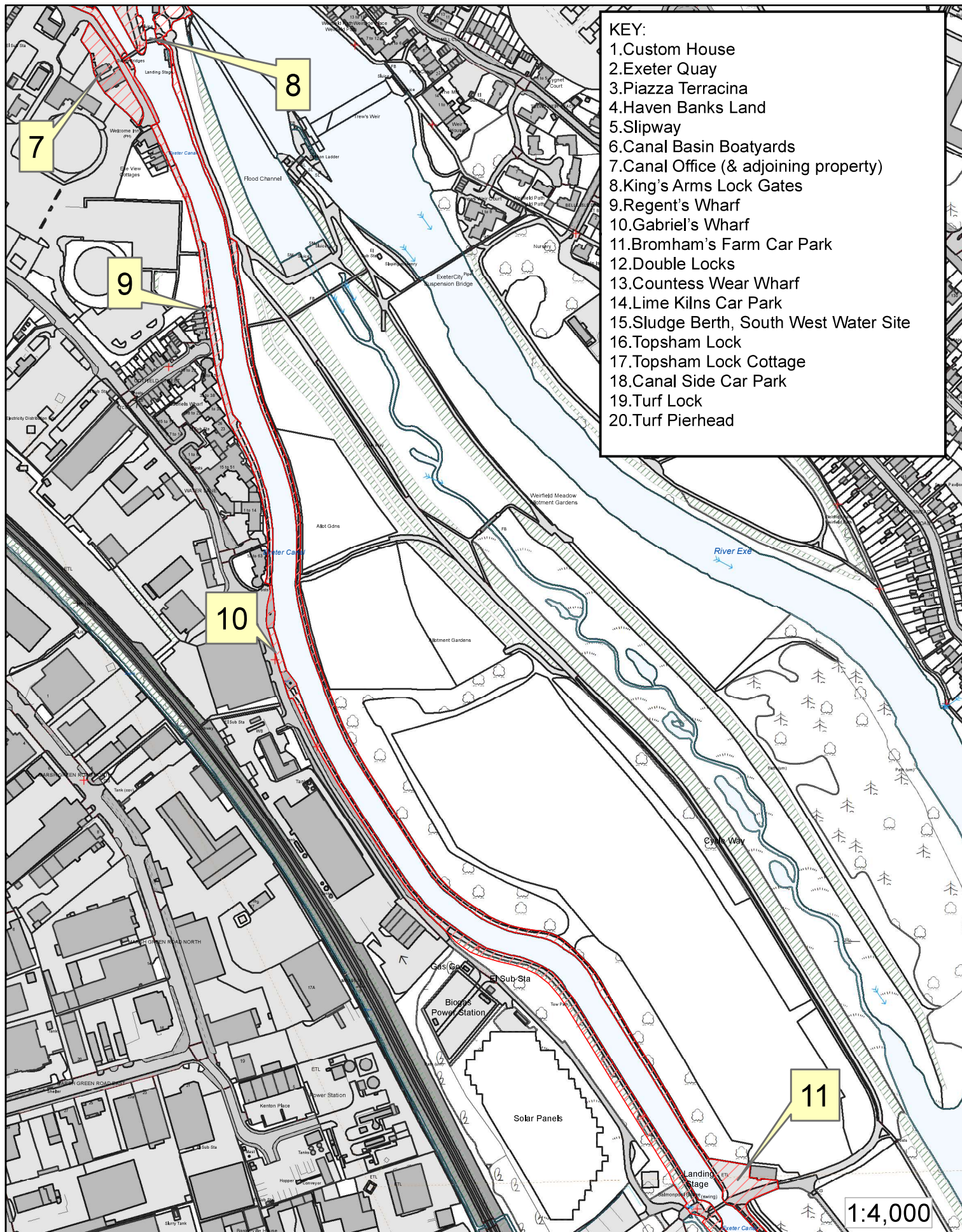


© Crown copyright and database rights 2023 Ordnance Survey AC0000809498

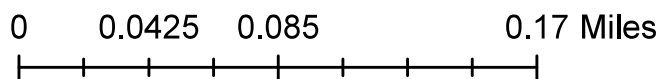
0 0.0275 0.055 0.11 Miles



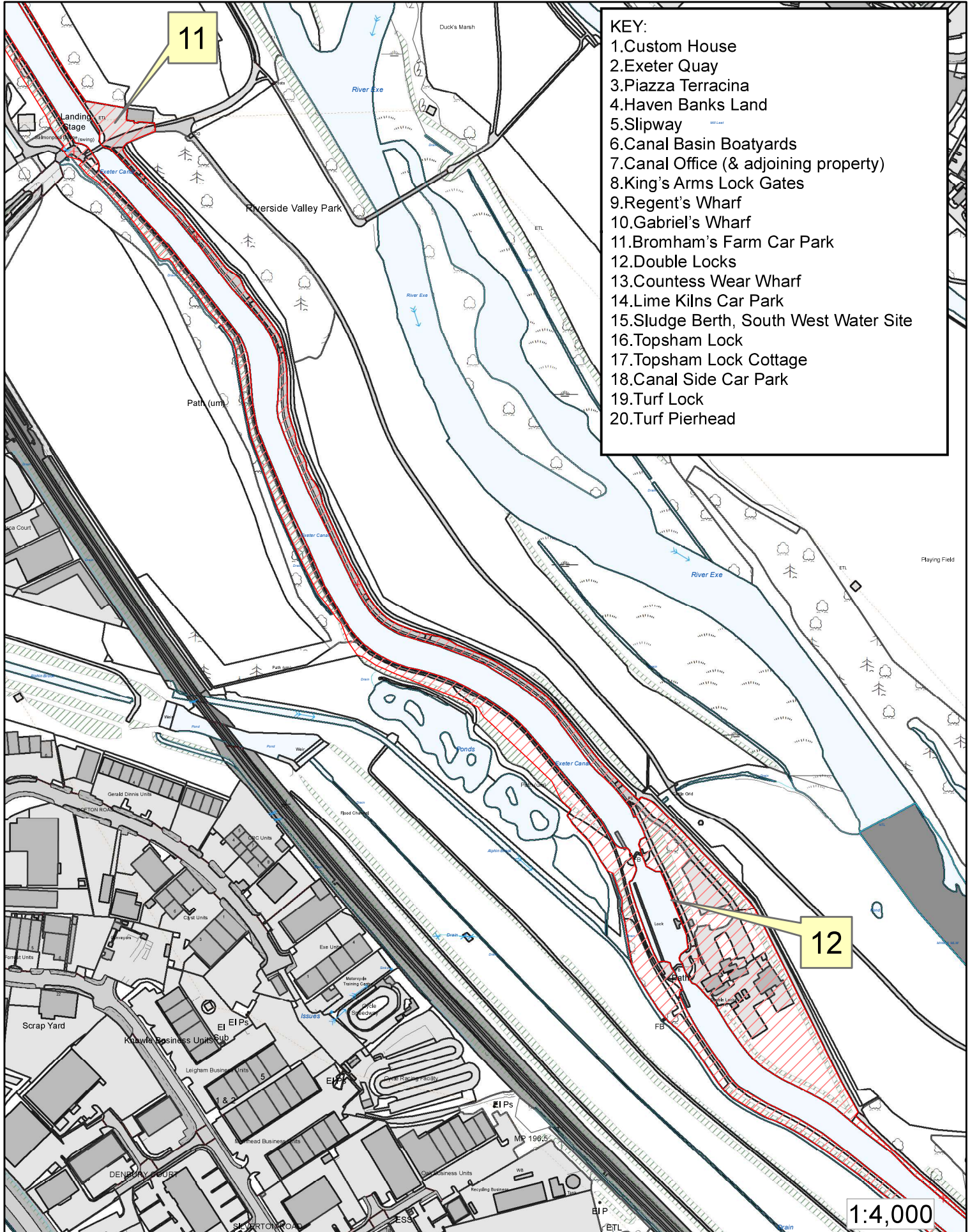
Port Premises Plan (King's Arms to Broham's Farm Car Park)



© Crown copyright and database rights 2023 Ordnance Survey AC0000809498



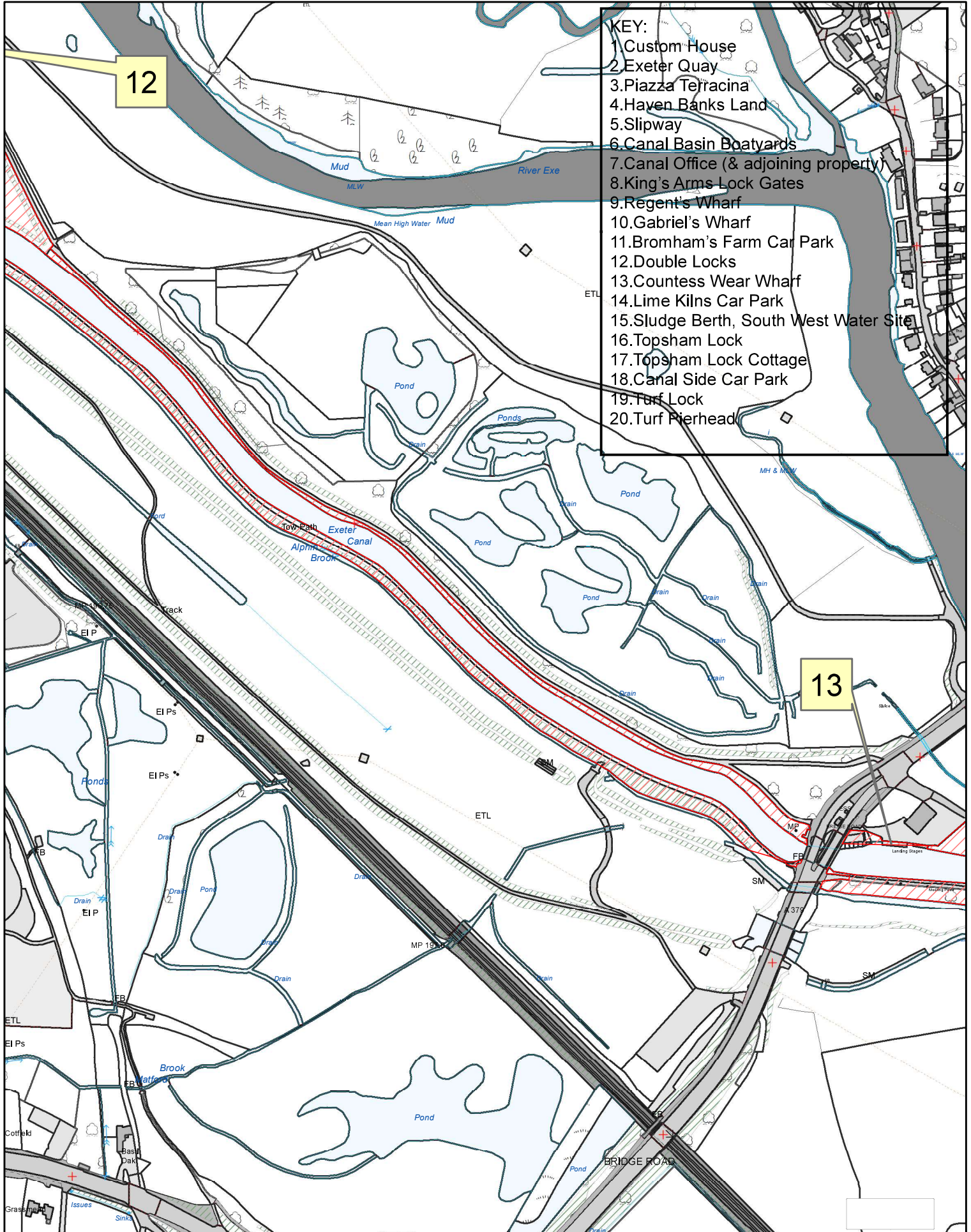
Port Premises Plan (Broham's Farm Car Park to Double Locks)



0 0.0425 0.085 0.17 Miles



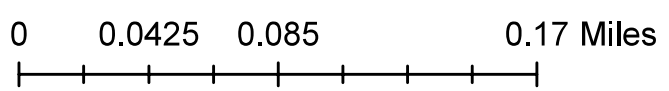
Port Premises Plan (Double Locks to Countess Wear Wharf)



- KEY:**
1. Custom House
 2. Exeter Quay
 3. Piazza Terracina
 4. Haven Banks Land
 5. Slipway
 6. Canal Basin Boatyards
 7. Canal Office (& adjoining property)
 8. King's Arms Lock Gates
 9. Regent's Wharf
 10. Gabriel's Wharf
 11. Bromham's Farm Car Park
 12. Double Locks
 13. Countess Wear Wharf
 14. Lime Kilns Car Park
 15. Sludge Berth, South West Water Site
 16. Topsham Lock
 17. Topsham Lock Cottage
 18. Canal Side Car Park
 19. Turf Lock
 20. Turf Pierhead

12

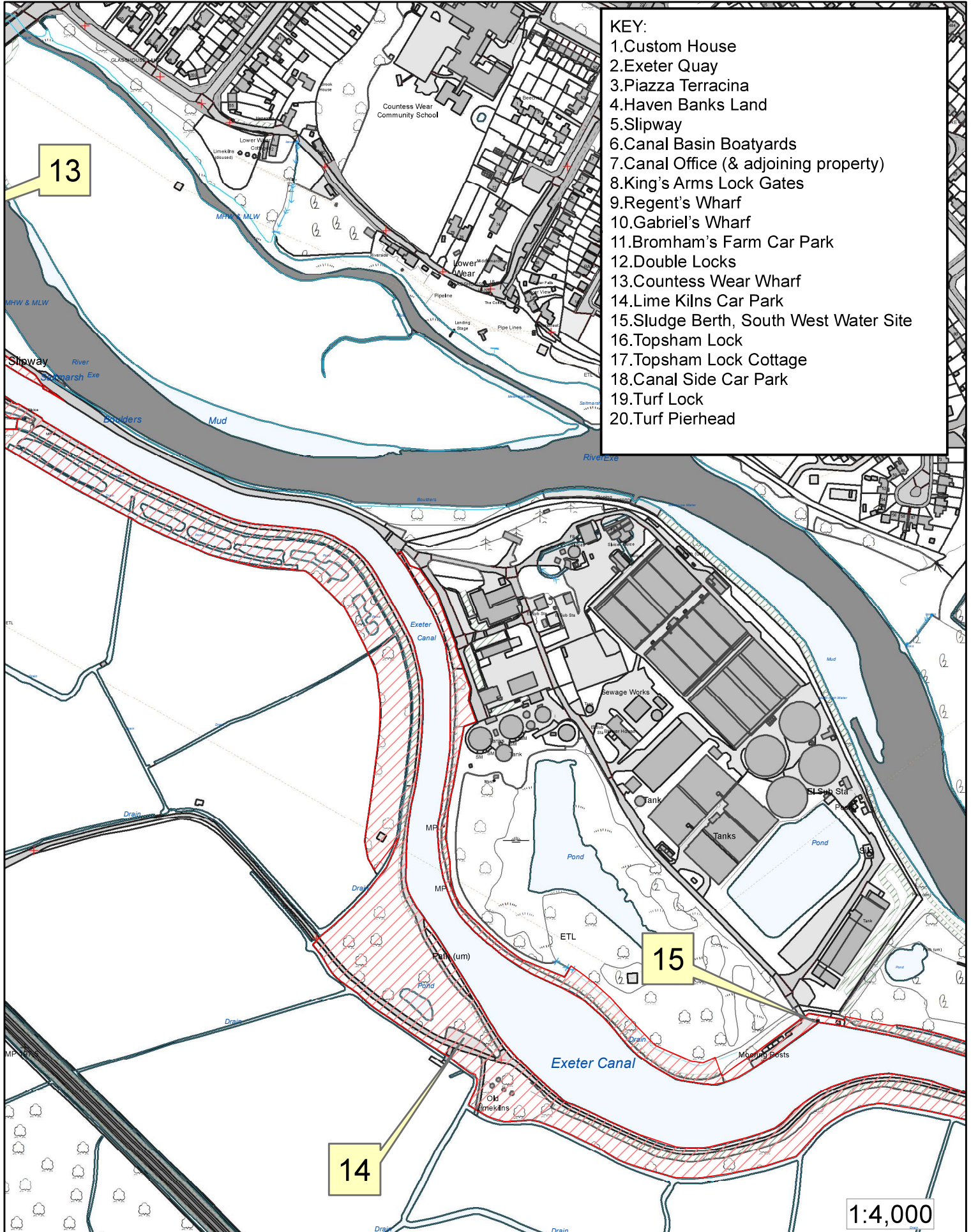
13



© Crown copyright and database rights 2023 Ordnance Survey AC0000809498



Port Premises Plan (Countess Wear Wharf to Sludge Berth)



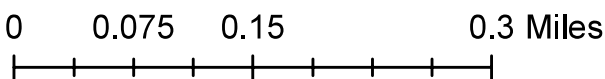
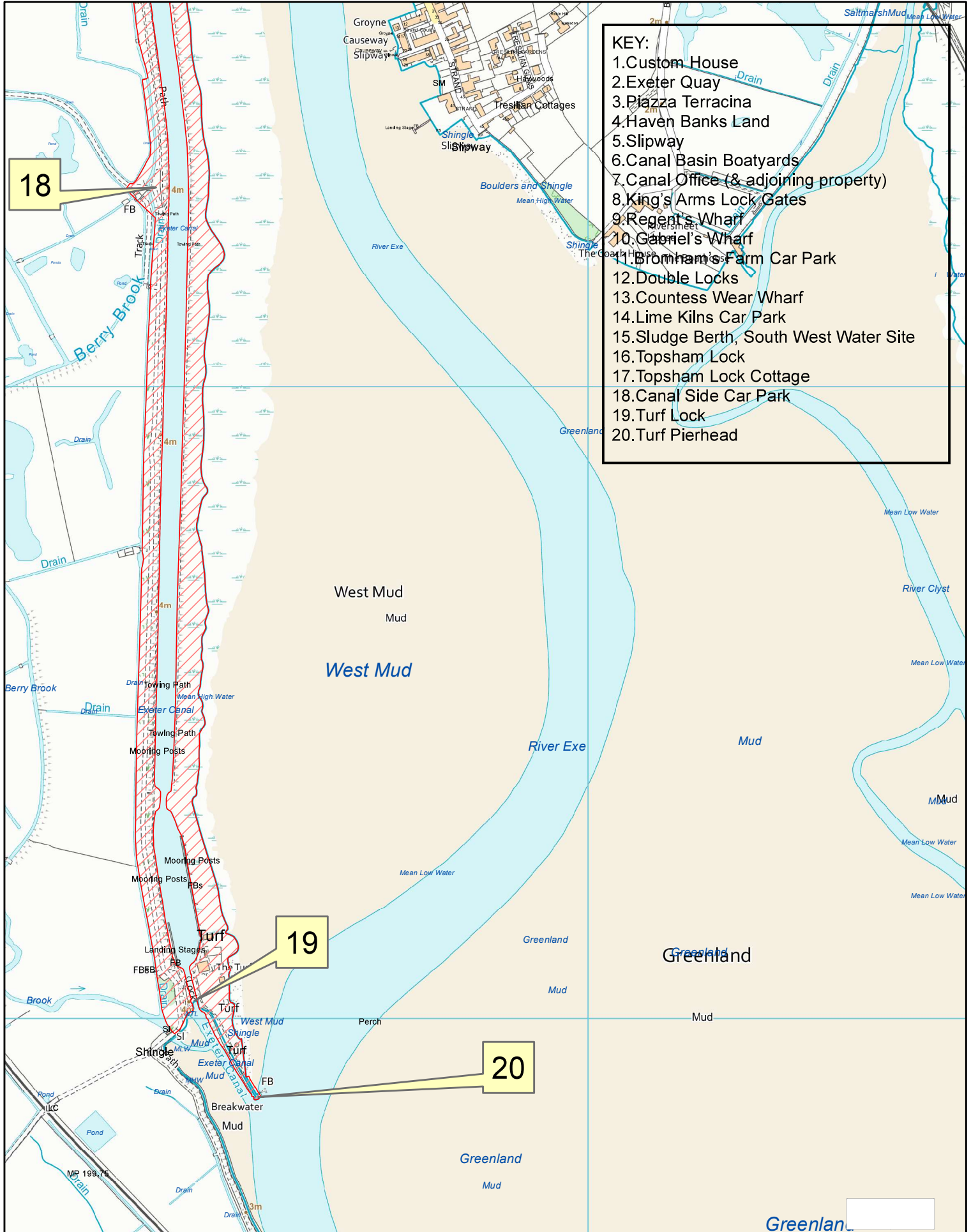
- KEY:**
1. Custom House
 2. Exeter Quay
 3. Piazza Terracina
 4. Haven Banks Land
 5. Slipway
 6. Canal Basin Boatyards
 7. Canal Office (& adjoining property)
 8. King's Arms Lock Gates
 9. Regent's Wharf
 10. Gabriel's Wharf
 11. Bromham's Farm Car Park
 12. Double Locks
 13. Countess Wear Wharf
 14. Lime Kilns Car Park
 15. Sludge Berth, South West Water Site
 16. Topsham Lock
 17. Topsham Lock Cottage
 18. Canal Side Car Park
 19. Turf Lock
 20. Turf Pierhead

0 0.0425 0.085 0.17 Miles



1:4,000

Port Premises Plan (Canal Side Car Park to Turf Pierhead)



© Crown copyright and database rights 2023 Ordnance Survey AC0000809498



Port Premises Plan (Topsham)



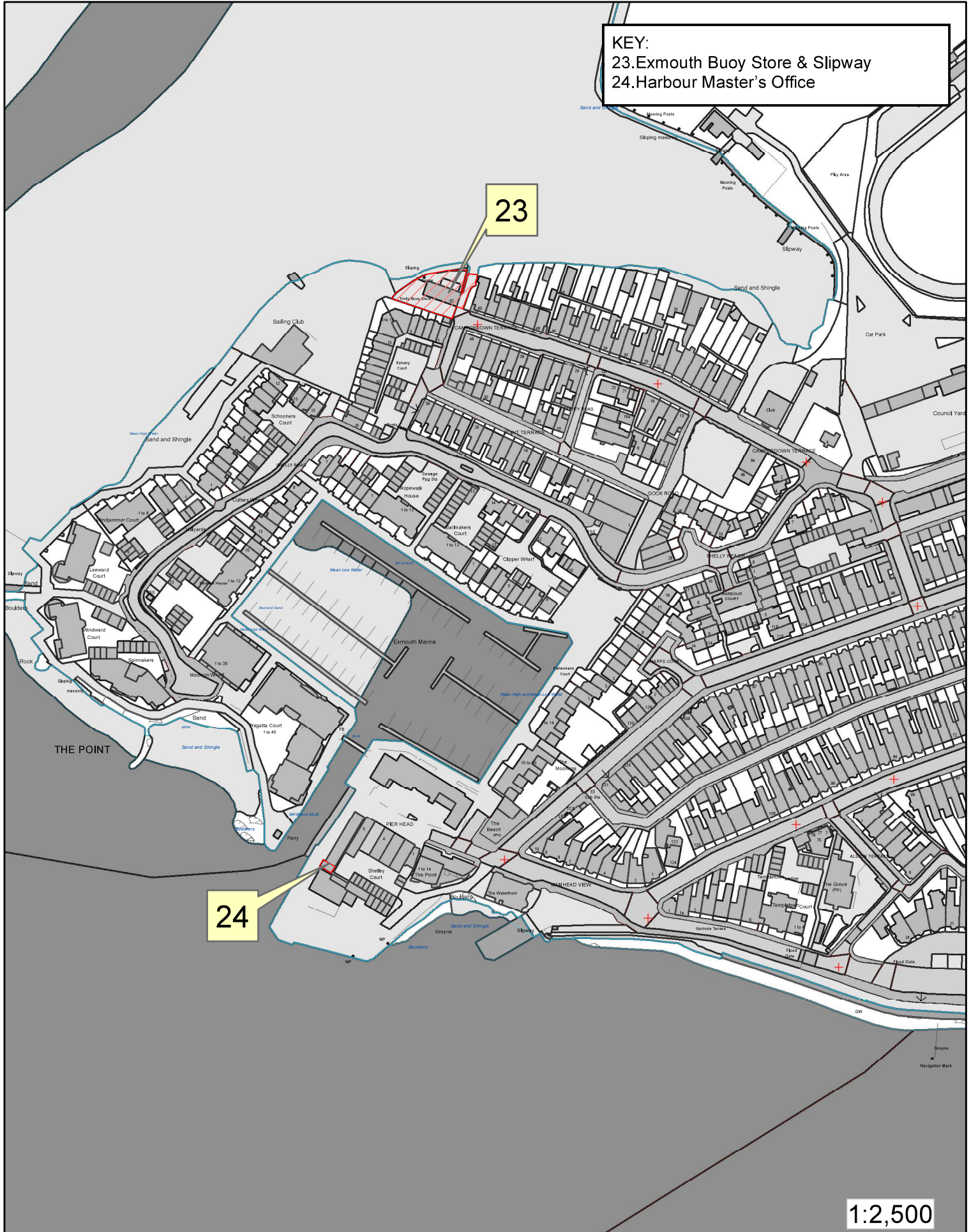
© Crown copyright and database rights 2023 Ordnance Survey AC0000809498

0 0.0275 0.055 0.11 Miles



Port Premises Plan (Exmouth)

KEY:
23.Exmouth Buoys Store & Slipway
24.Harbour Master's Office



1:2,500

© Crown copyright and database rights 2023 Ordnance Survey AC0000809498

