

Access Information

(at February 2009)

Unsure whether you can manage the route? This map shows you where there are obstacles which may affect some users. Please report any other access issues to Exeter City Council.



Other walking opportunities in Exeter...

- Free 90-minute Guided Tours with Exeter's Red Coat Guides (01392 265203; www.exeter.gov.uk/guidedtours)
- Free Walking Tours of Topsham with Topsham Society Guides (01392 873457)
- Self-guided City Wall Trail and Woollen Trail (each 2 miles) (01392 665700; www.exeter.gov.uk then search for Self-guided Tours)
- Self-guided Countryside Walks (01392 265337; www.exeter.gov.uk then search for Countryside Walks)
- Guided and self-guided Health Walks with Stepping Out (01392 824752); www.whi.org.uk then enter Exeter in "search this site"
- Guided walks with Exe Nature Walks (01392 211247)
- Group walks with The Ramblers Association, Exeter & District Branch (01392 496645)

printed Spring 2009




3rd Edition



miles of surprises


walk
ramble
explore
stroll....

The Exeter Green Circle





The Whole Route


 Exeter Green Circle walking route (12 miles / 19 km)

 River Exe & canal

 Main Roads

 Railway Stations

 Bus and Coach Station

 Green spaces - parks, playing fields, cemeteries, nature reserves, valley parks etc.

 Exe Valley Way: long distance walking trail

 Visitor information centre: 01392 665700

